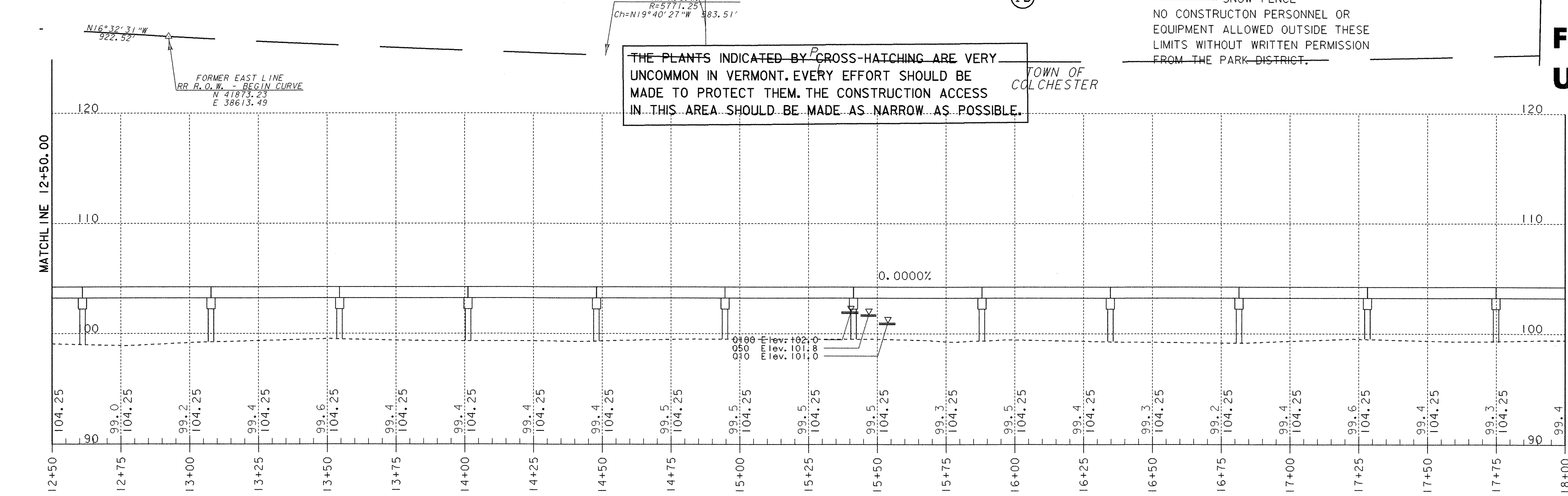
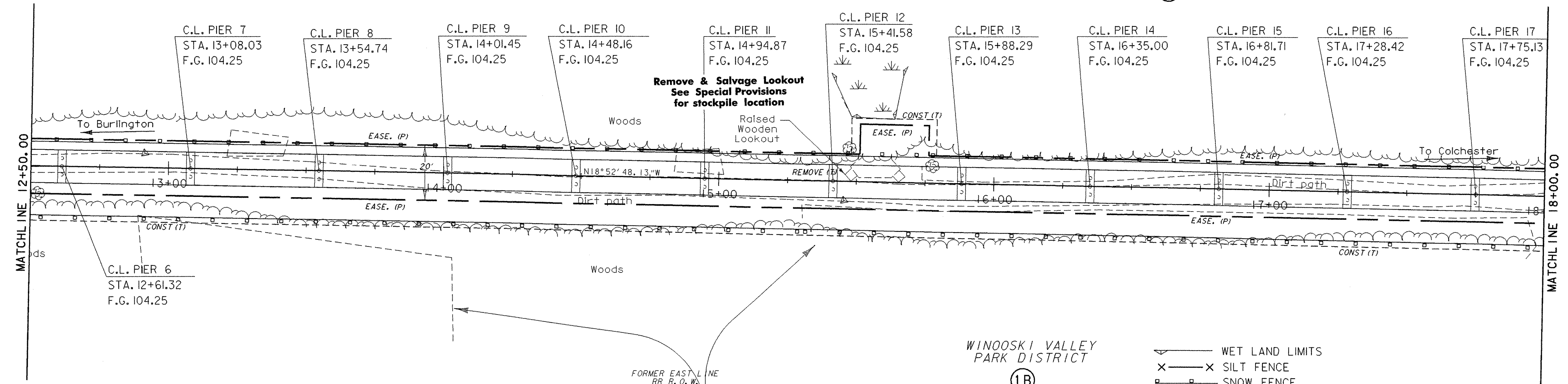


WINOOSKI VALLEY  
PARK DISTRICT

(1B)




THE PLANTS INDICATED BY CROSS-HATCHING ARE VERY UNCOMMON IN VERMONT. EVERY EFFORT SHOULD BE MADE TO PROTECT THEM. THE CONSTRUCTION ACCESS IN THIS AREA SHOULD BE MADE AS NARROW AS POSSIBLE.

- WET LAND LIMITS
  - X SILT FENCE
  - SNOW FENCE
- NO CONSTRUCTION PERSONNEL OR EQUIPMENT ALLOWED OUTSIDE THESE LIMITS WITHOUT WRITTEN PERMISSION FROM THE PARK DISTRICT.

**FOR R.O.W.  
USE ONLY**

LINES SHOWN ON THIS PLAN AS EXISTING PROPERTY LINES P/L ARE BELIEVED TO BE ACCURATE BUT SHOULD NOT BE RELIED UPON FOR PURPOSES UNRELATED TO THE CITY OF BURLINGTON AND TOWN OF COLCHESTER'S ACQUISITION OF LAND AND RIGHTS FOR THIS PROJECT.



PROJECT NAME:	Burlington - Colchester
PROJECT NUMBER:	STP Bike(45)
FILE NAME:	\str5\01f132\sf132bdr.dgn
PLOT DATE:	05-AUG-2003
PROJECT LEADER:	C. Keller
DRAWN BY:	G. Shangraw
DESIGNED BY:	M.EVans-Mongeon
CHECKED BY:	
R. O. W. SHEET 7 OF 9 SHEETS	SHEET 18 OF 87